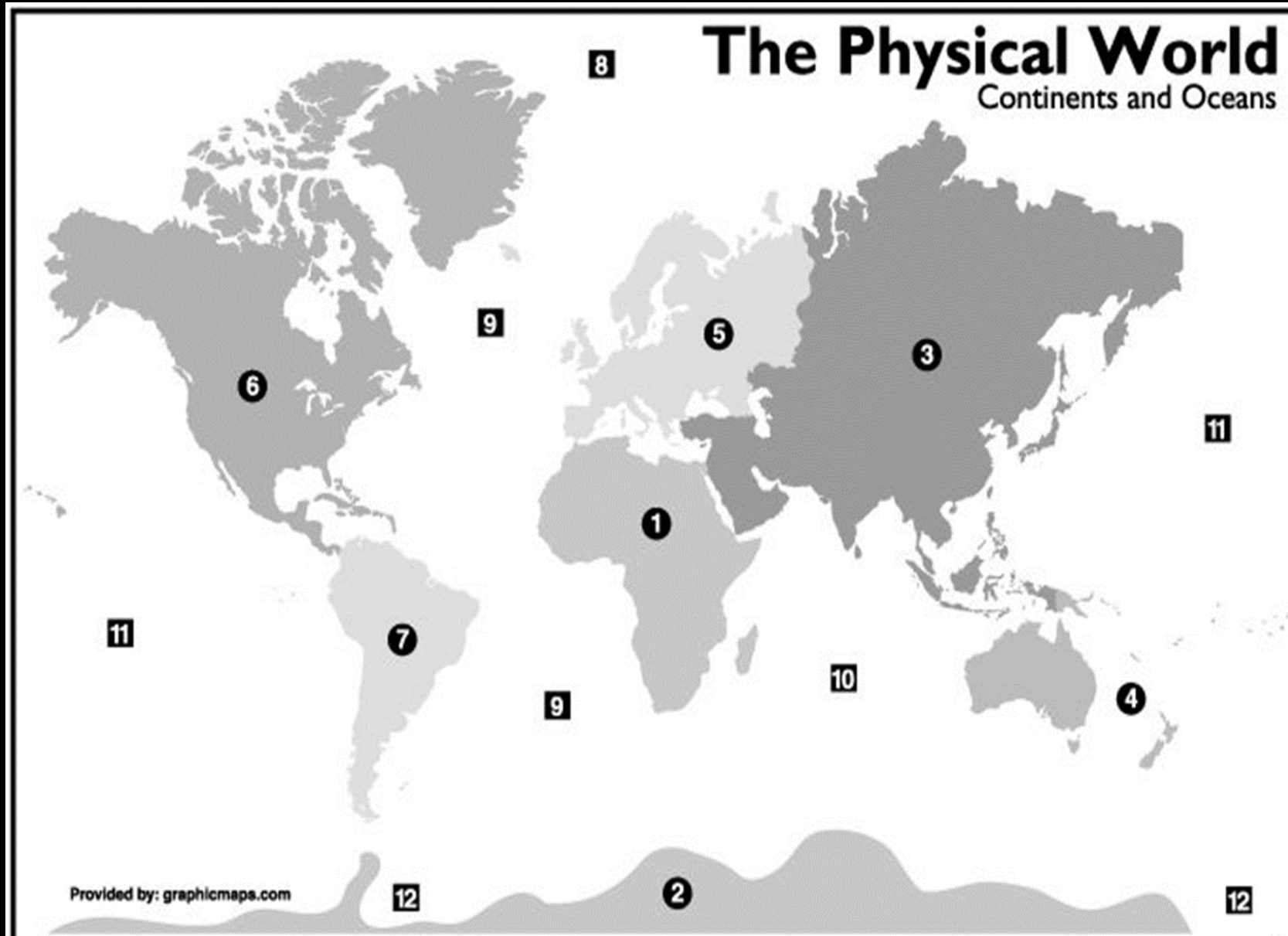


Greetings World Travelers!

Join (Únete) Remind Group! Text# 81010 the Message @mshallsw

1. Turn in your Syllabus, Parent HW, and Autobiography!
2. Grab a Do Now Sheet from the tray
3. Identify the continents and oceans in your Monday Box
 1. ¡Entregue su plan de estudios, Parent HW y Autobiography!
 2. Toma una hoja de "Hacer ahora" de la bandeja.
 3. Identifica los continentes y océanos en tu caja de lunes.



Do Now

This is a weekly assignment. Next week we will complete this electronically.

As soon as you get arrive you begin the complete.

Esta es una tarea semanal. La próxima semana completaremos esto electrónicamente.

Tan pronto como llegas, comienzas el completo.

Think and Write

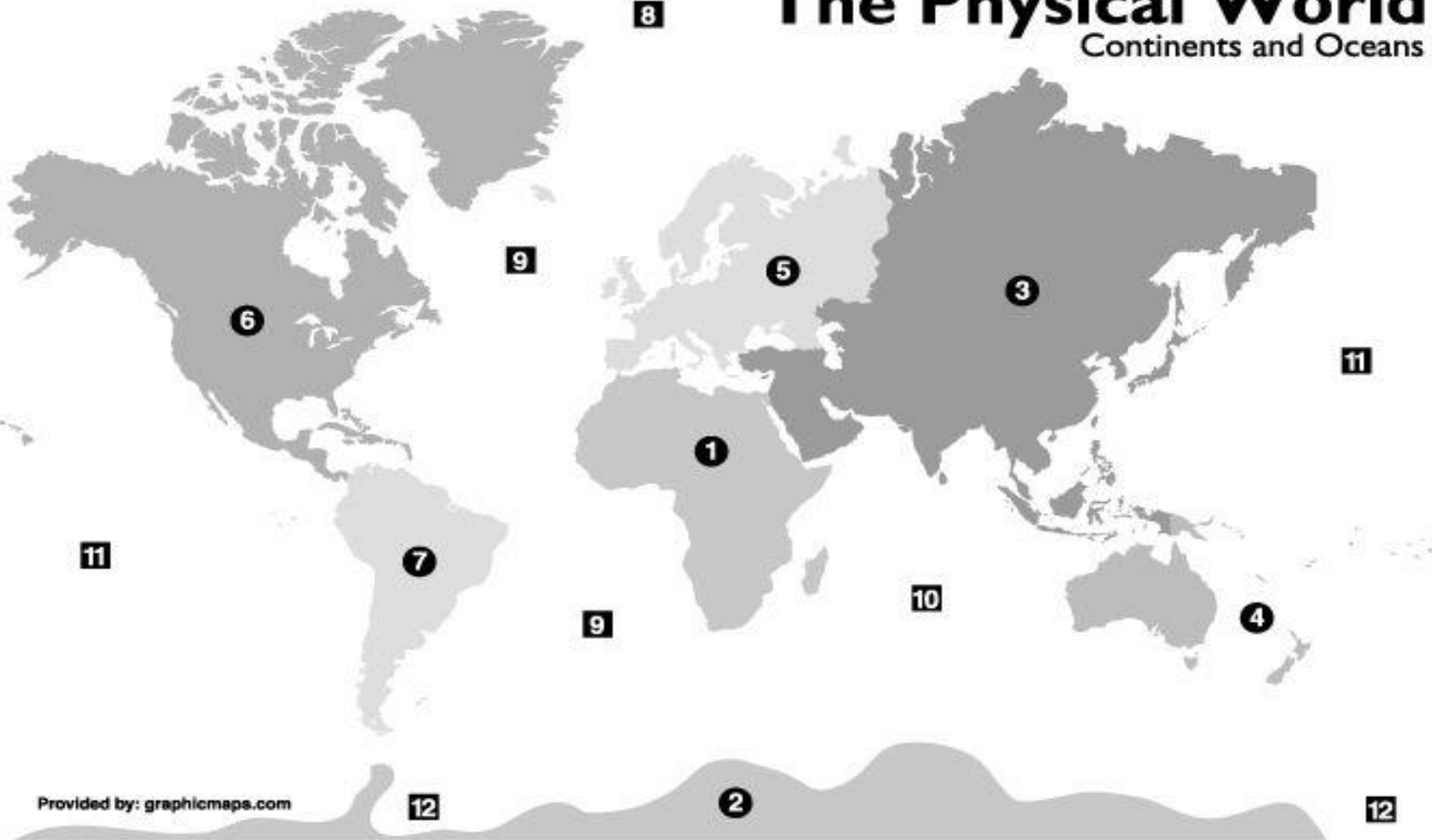


Share



Continents and Oceans

The Physical World Continents and Oceans



Provided by: graphicmaps.com

Name the Continents

1	_____	4	_____	6	_____
2	_____	5	_____	7	_____
3	_____				

Name the Oceans

8	_____	11	_____
9	_____	12	_____
10	_____		

1. Africa
2. Antarctica
3. Asia
4. Australia/Oceania
5. Europe
6. North America
7. South America
8. Arctic Ocean
9. Atlantic Ocean
10. Indian Ocean
11. Pacific Ocean
12. Southern Ocean

Map Questions

Directions: Take 10 minutes to answer 1-12 with a partner or individually.
Instrucciones: Tómese 10 minutos para responder 1-12 con un compañero o individualmente.

Arctic Ocean



Arial View



Antarctica

Question? Preguntas?



Notebook Organization

This is the order of your notebook.

Este es el orden de tu cuaderno.

1. Syllabus in Sheet Protector
2. SMART GOAL in Sheet Protector
3. Table of Contents
4. Word Wall

5. Five Dividers [Unit 1-2, Unit 3-4, Unit 5-6, Unit 7-8, and Study Guides]

1. Plan de estudios en protector de hoja
2. SMART Goal en protector de hoja
3. Tabla de contenido
4. Muro de palabras

5. Cinco divisores [Unidad 1-2, Unidad 3-4, Unidad 5-6, Unidad 7-8 y Guías de estudio




TABLE OF CONTENTS.

	PAGE
TO THE READER	xi
INTRODUCTORY CHAPTERS:	
THE SPRING SONG	3
THE BUILDING OF THE NEST	11
THE WATER-BIRDS	21
BIRDS OF AUTUMN AND WINTER	25
HOW TO NAME THE BIRDS	35
SYNOPSIS OF FAMILIES	43
BIRD BIOGRAPHIES:	
PERCHING SONG-BIRDS	57
PERCHING SONGLESS BIRDS	182
BIRDS OF PREY	206
PIGEONS, QUAILS, GROUSE	225
SHORE AND MARSH BIRDS	231
SWIMMING BIRDS	255
KEY TO THE BIRDS	281
INDEX OF ENGLISH NAMES	309
INDEX OF LATIN NAMES	315

vii

Notebook Organization

Table of Contents

Tabla de contenido


Word Wall

Muro de palabras

○	First and Last Name	1.28.19
	World History	Block #
		Table of Contents
1/23:	Syllabus	
1/24:	Themes of History	
1/25:	Diagnostic	
1/28:	Geography	
○		

Word	Meaning	Sentence

Question? Pregunta?



Pick up you note sheet from the table
Recoge tu hoja de notas de la mesa

You have until the end of the song.
Tienes hasta el final de la canción.



Human Origins

- Scientists use artifacts or things made by people to learn about the culture or way of life of early humans
- We learned that humans made advances in the period known as the Stone Age
- It lasted from 2.5 million years ago to 3000 B.C.



Human Origins

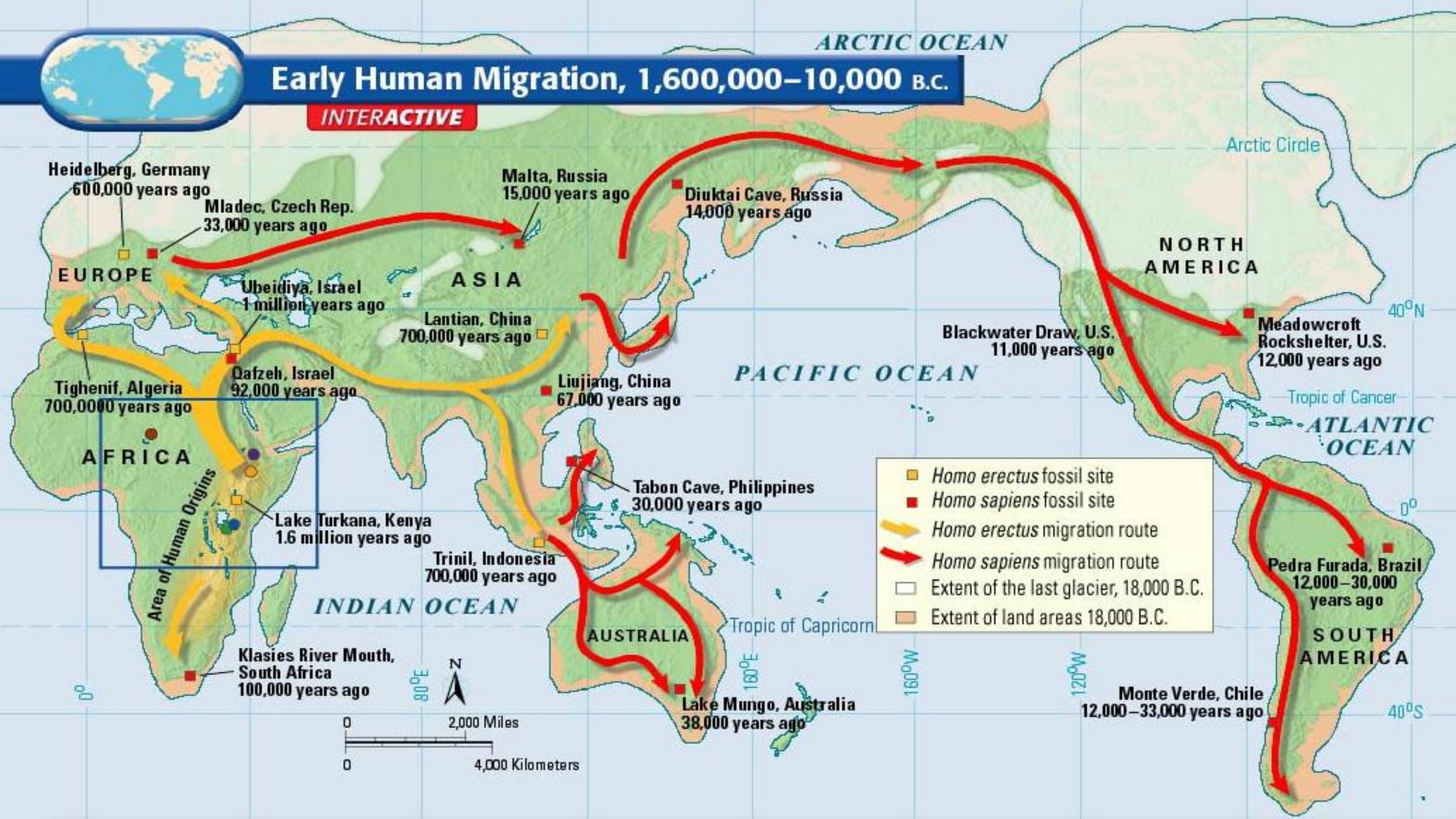
- The Stone Age was broken into two sections.
- The first section was the Paleolithic Age or Old Stone Age which lasted from 2.5 million years to 8000 B.C.
- The second half was the Neolithic Age or New Stone Age which lasted from 8000 B.C. to 3000 B.C.
- What changed between the stone ages was the end of the Ice Age.





Early Human Migration, 1,600,000–10,000 B.C.

INTERACTIVE



Heidelberg, Germany
600,000 years ago

Mladec, Czech Rep.
33,000 years ago

Malta, Russia
15,000 years ago

Diuktai Cave, Russia
14,000 years ago

Ubeidiya, Israel
1 million years ago

Lantian, China
700,000 years ago

Blackwater Draw, U.S.
11,000 years ago

Meadowcroft
Rockshelter, U.S.
12,000 years ago

Tighenif, Algeria
700,000 years ago

Qafzeh, Israel
92,000 years ago

Liujiang, China
67,000 years ago

Tabon Cave, Philippines
30,000 years ago

Lake Turkana, Kenya
1.6 million years ago

Trinil, Indonesia
700,000 years ago

Lake Mungo, Australia
38,000 years ago


Klasies River Mouth,
South Africa
100,000 years ago

Pedra Furada, Brazil
12,000–30,000
years ago

Monte Verde, Chile
12,000–33,000 years ago

- Homo erectus fossil site
- Homo sapiens fossil site
- Homo erectus migration route
- Homo sapiens migration route
- Extent of the last glacier, 18,000 B.C.
- Extent of land areas 18,000 B.C.

Questions? Preguntas?



Early Human Advancement

- During the Old Stone Age, people were nomads or people who moved place to place in search of food. They were also called hunter-gathers for they hunted or gathered food from the wild.
- During this time early people learned to build tools, use fire, and paint.



Early Human Advancement



- As people learned they discovered how to farm and domesticate. Domestication is the taming of animals.
- These two advancements led to the Neolithic Revolution also called the agricultural revolution.
- This phenomenon happened around 9,000 years ago.




Beginning of Civilization

- Villages formed after the Neolithic Revolution.
- The first recorded village was called **Catal Huyuk** in modern day Turkey.
- Farming increases created a **surplus** or extra which allowed for villages to grow into cities and form the building blocks of civilizations.




Questions? Preguntas?




Pulse Check

1. What is other name for the Neolithic Age?
2. What is other name for the Paleolithic Age?
3. What are the two parts of the Neolithic revolution?
4. Why do you think this revolution important?



Questions? Preguntas?

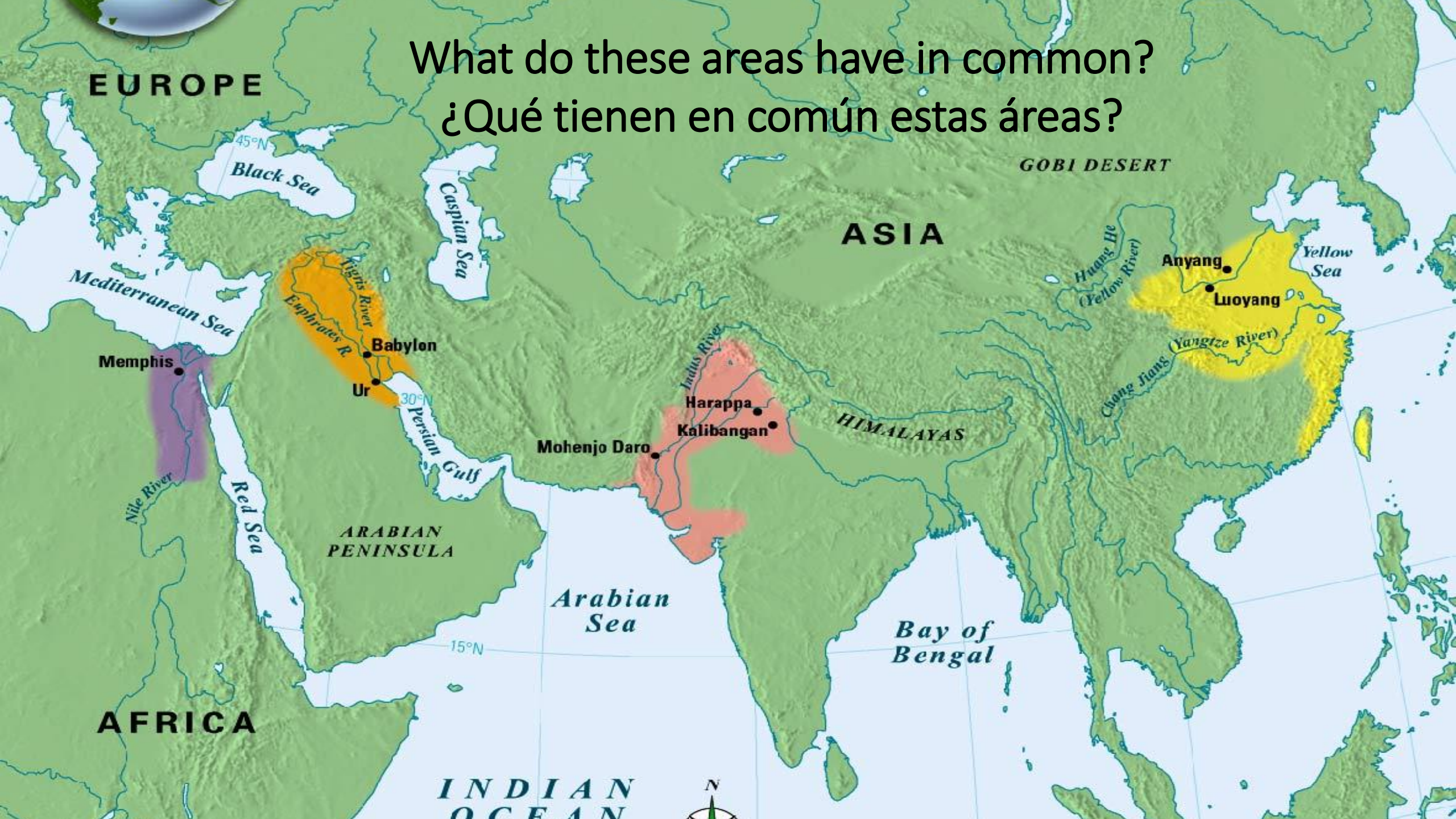


Riddle Me This

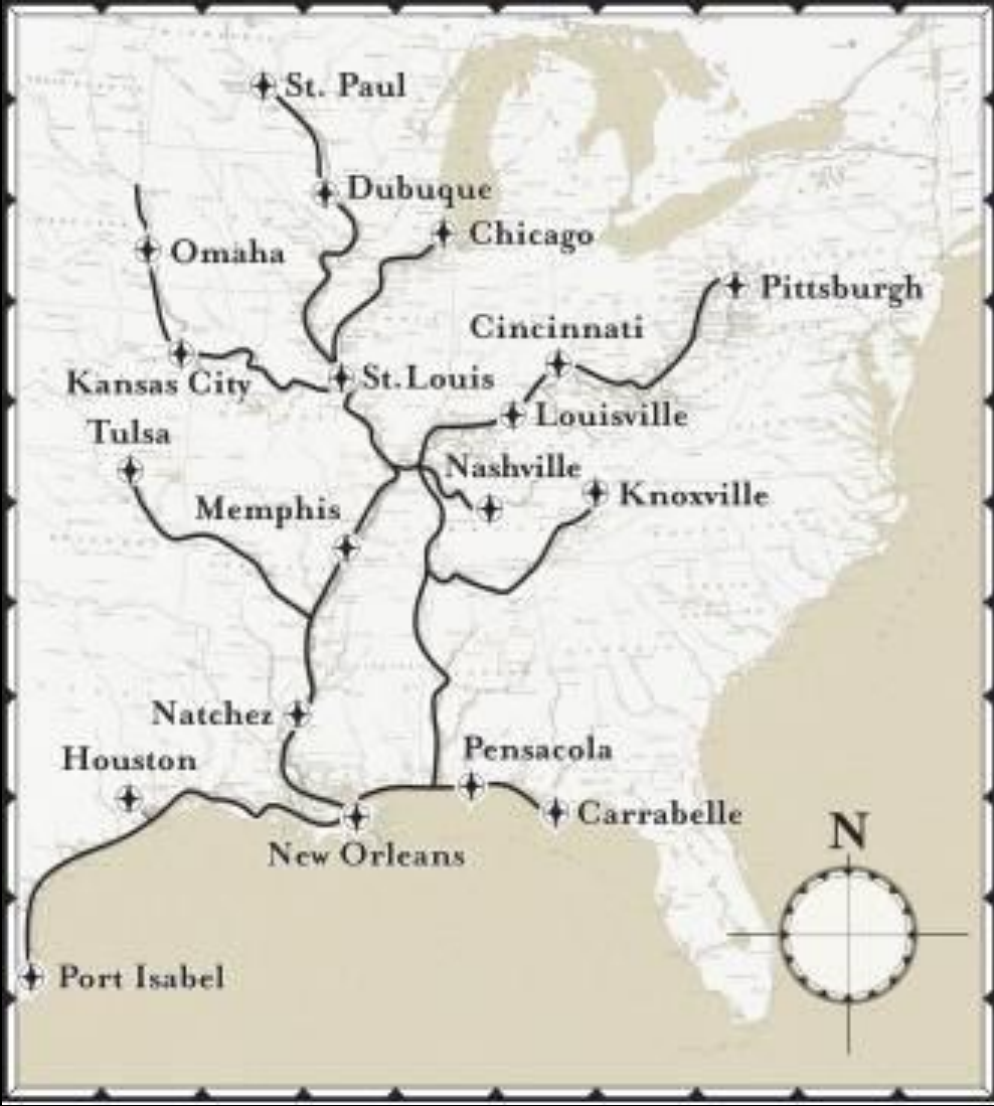


Is geography important
when building a
civilization?

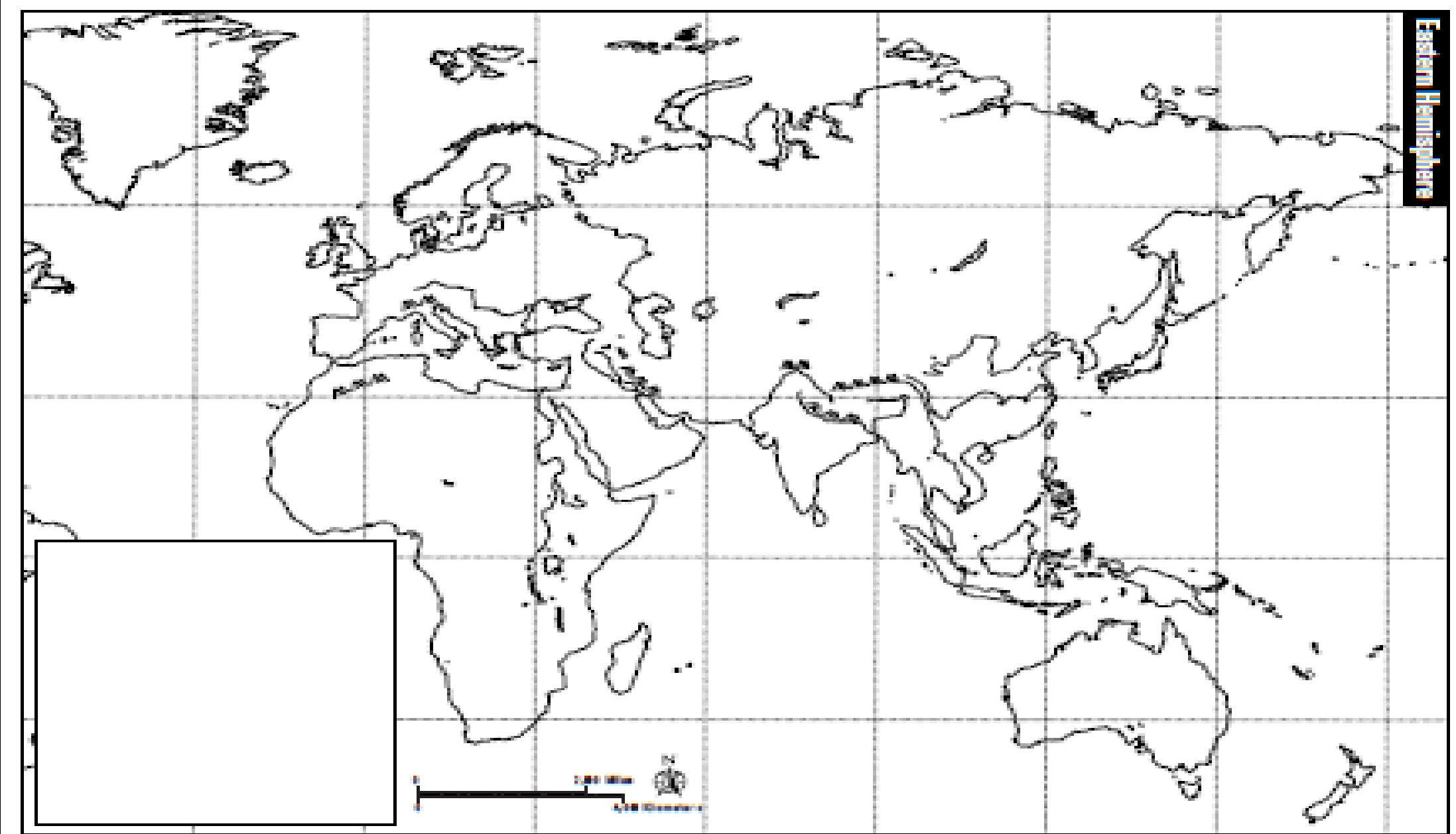
What do these areas have in common?
¿Qué tienen en común estas áreas?



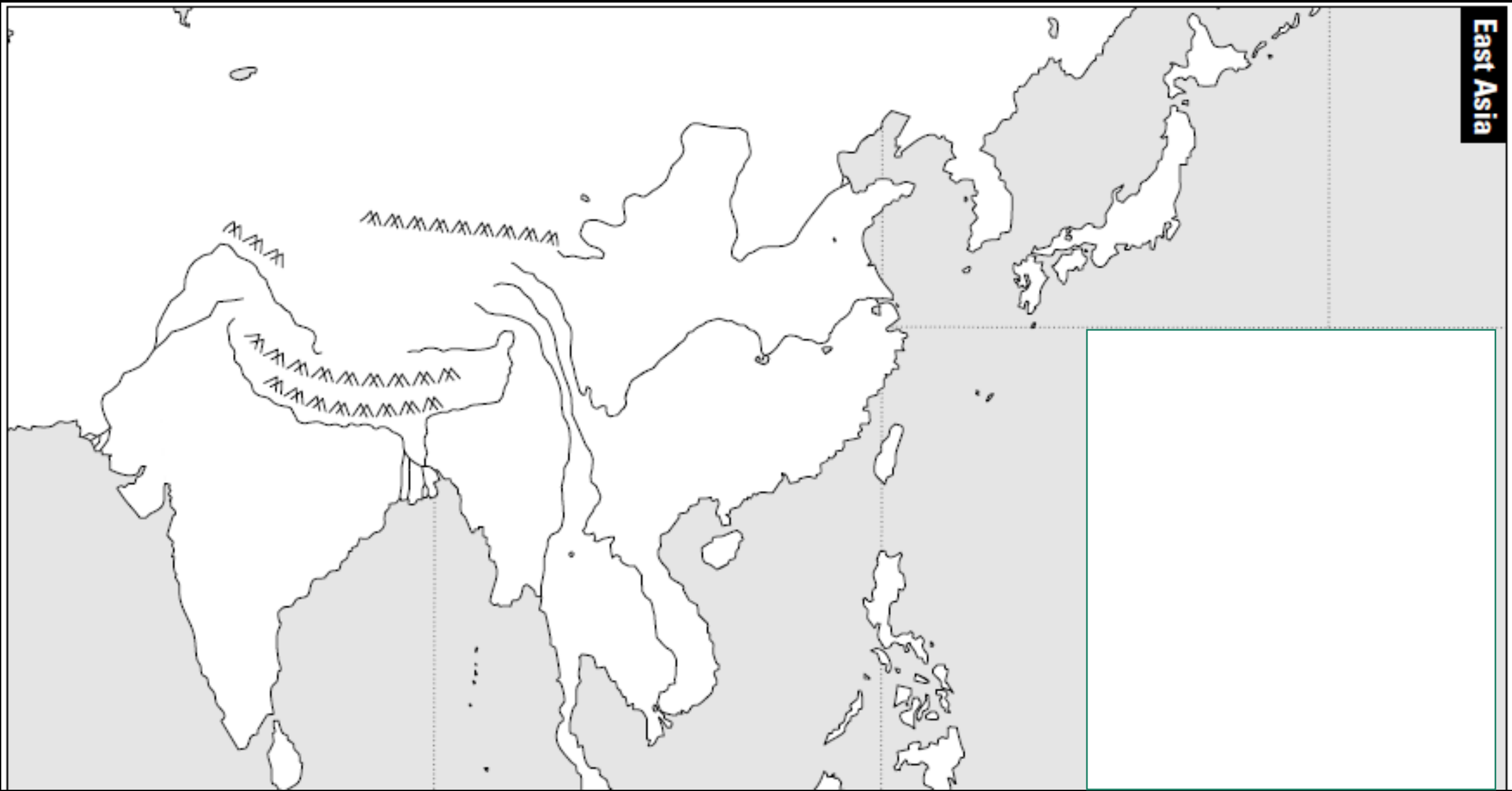
United States

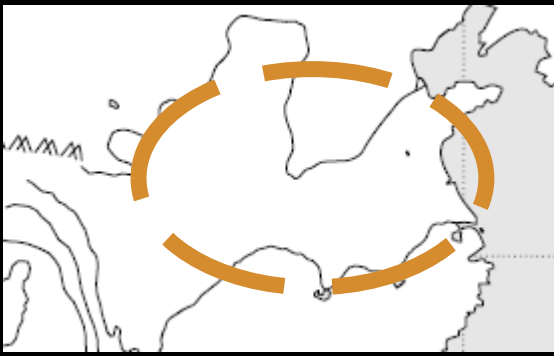


Label the map with the four river valley civilizations



Label the map with the four river valley civilizations





China's Geography

- Ancient Chinese civilization was located between
 - the **Yellow River** to the north and
 - the **Yangtze River** to the south.
- **Loess or yellow silt** gives the norther river it's color.



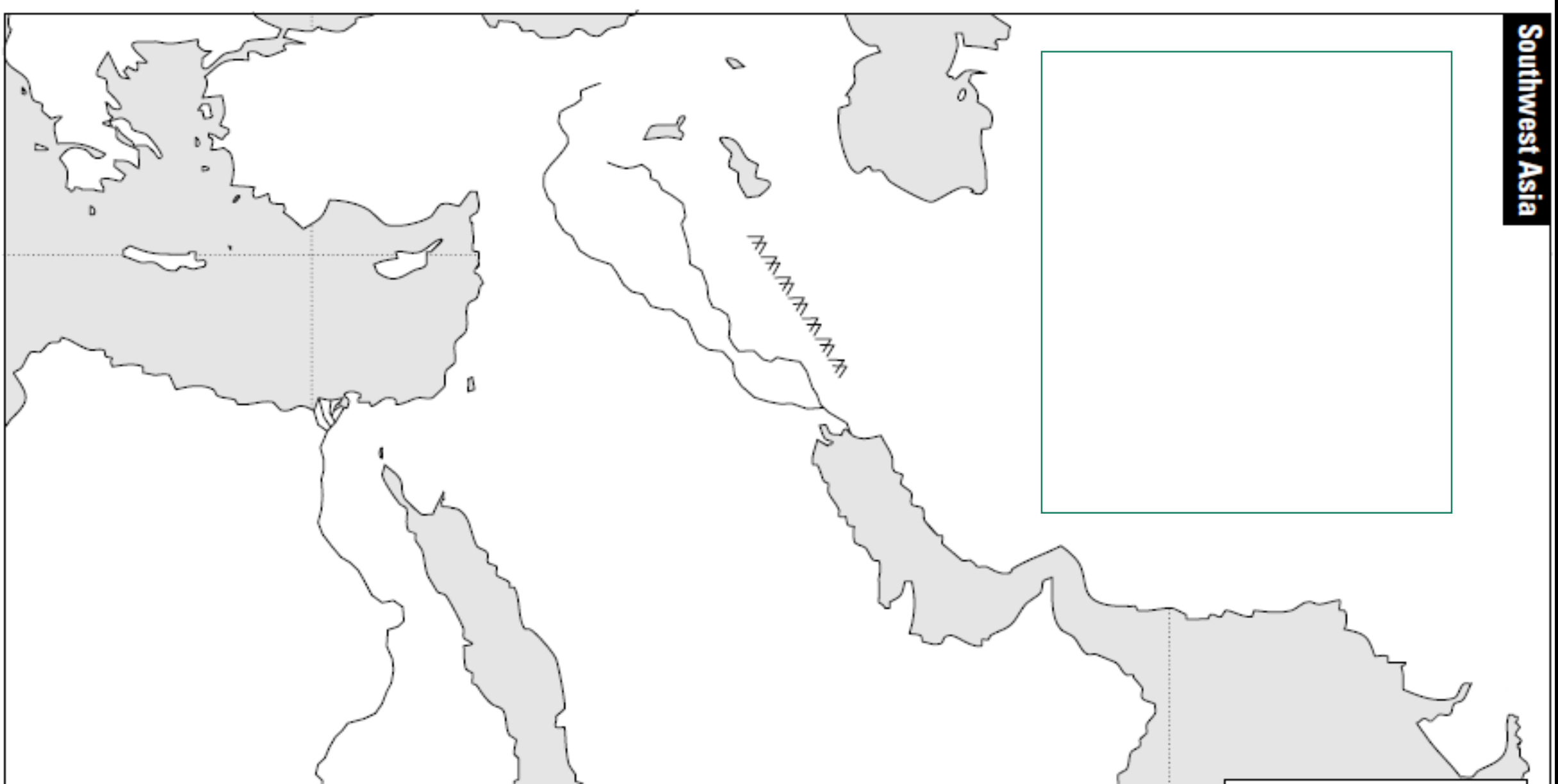


Indus River Valley Geography

- Ancient Indian civilization was located between
 - the **Indus River** to the west and
 - the **Ganges River** to the east.



Label the map with the four river valley civilizations



Fertile Crescent's Geography




- Mesopotamia's civilization was located between
 - the **Euphrates River** to the west and
 - the **Tigris River** to the east.



Egypt's Geography

- Ancient Egypt's civilization was located on the Nile River.

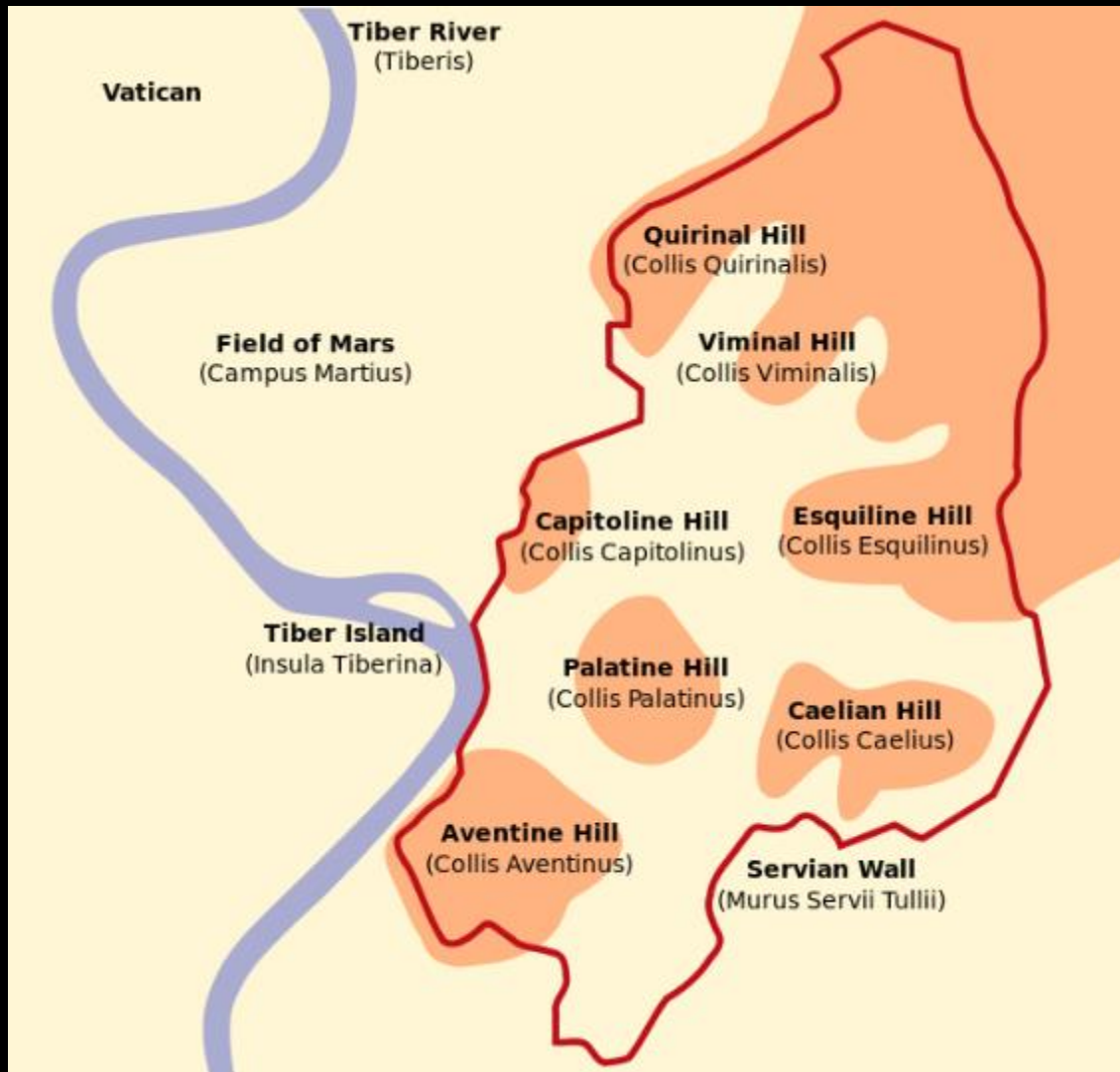


Label the map with the ancient/classical civilizations



The Mediterranean Region

Rome and Greece



Riddle Me This



Why was geography important to ancient civilizations?

****Electronic Submissions ONLY****

Homework

Homework

1. Signed Syllabus
2. Parent Homework
3. Autobiography
4. Look up the suffix –archy and –cracy

Electronic Submission Rules

- If work is emailed, it must arrive the night before the due date.
 - If the due date is Monday, your work needs to be in my inbox on Sunday night at 11:59:59!
- If the email comes in at 12:00, it will be assessed a late penalty.
- Print outs of assignments maybe turned in within the first five minutes of class.
- If the assignments is handed in after five minutes, it will be assessed a late penalty.
- Handwritten assignments will NOT be accepted unless given express permission

Exit Ticket

- Answer the questions on the half sheet. Turn it into the tray when done.
 - Responde las preguntas en la media hoja
Entregar el papel en la bandeja cuando haya terminado.



Extra Help Materials

- First Quarter Materials
 - Review Game:
- Historical Tools:
 - Primary and Secondary Sources
 - <https://youtu.be/xldm6RguzRM>
 - Timeline
 - <https://youtu.be/842mEdbuTJs>
 - Continents and Oceans
 - <https://youtu.be/OCihWUruLRY>
- Early Humans
 - <https://youtu.be/bhzQFIZuNFY>
 - <https://youtu.be/Y1FaVW1nCuc>
- River Valley Civilizations
 - Fertile Crescent:
 - <https://youtu.be/RbKEASap4OE>
 - https://youtu.be/sohXPx_XZ6Y
 - Egypt:
 - <https://youtu.be/960mk5JRsbk>
 - <https://youtu.be/Z3Wvw6BivVI>
 - China:
 - <https://youtu.be/t4ADyduFCys>
 - <https://youtu.be/yIWORyToTo4>
 - Indus River:
 - <https://youtu.be/9peDRkO-TLc>
 - <https://youtu.be/n7ndRwgJYDM>